



DEPARTMENT OF ENGINEERING AND PLANNING  
Division of Engineering  
One Spring Street  
Newton, New Jersey 07860  
P: 973-579-0430  
F: 973-579-0440  
E: DPW@sussex.nj.us

**Public Notice: CR 565 Glenwood Road, Vernon TWP.**

**Distributed: July 18, 2025**

**Project:**

**Traffic Safety Sign and Pavement Marking Enhancements**

CR 565 +/- MP 15.70 – MP 16.20

Between Winding Hill Drive and End-O-Lane Trail  
Vernon Townships, NJ

**Project Background:**

As a result of an Engineering Study conducted by the Sussex County Division of Engineering, sign and pavement marking enhancements were implemented on and along CR 565 MP +/- 15.70 – MP 16.20 (between Winding Hill Drive and End-O-Lane Trail) in Vernon Township.

**This project is now complete.**

**Construction Forces:**

Work was conducted by the in-house construction forces of the Sussex County Office of Bridge and Traffic Safety.

**Work Schedule:**

- ✓ Construction commenced on July 14, 2025
- ✓ Construction was completed on July 17, 2025

**Work Tasks:**

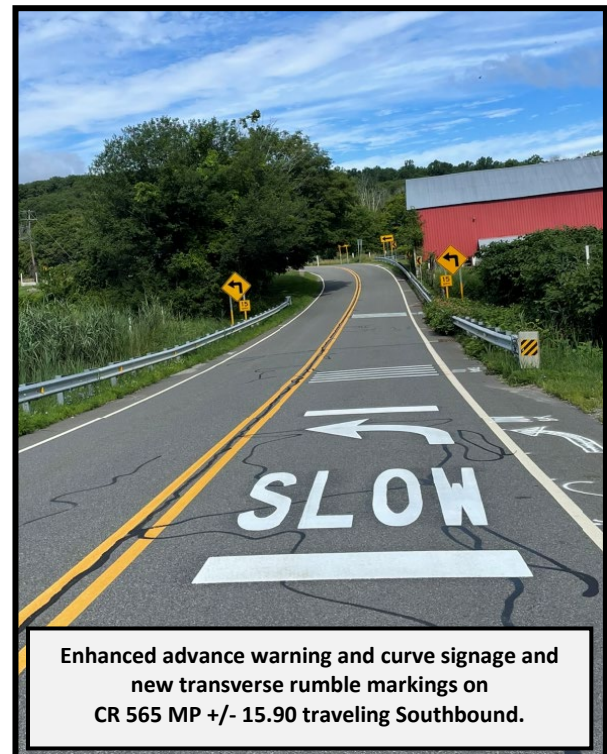
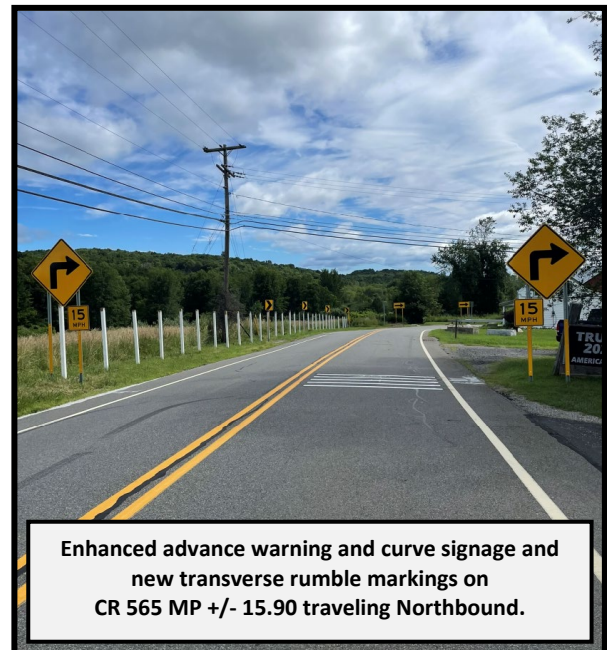
- ✓ Enhancement of existing advance warning and curve signage.
- ✓ Installation of new advance warning and curve signage.
- ✓ Installation of new curve advance pavement markings.
- ✓ Installation of new transverse rumble markings.

**Traffic Impacts:**

Work was conducted under single lane closures.

**Contact Information:**

For more information about this project, please contact the Sussex County Division of Engineering at:  
973-579-0430 or [dpw@sussex.nj.us](mailto:dpw@sussex.nj.us)



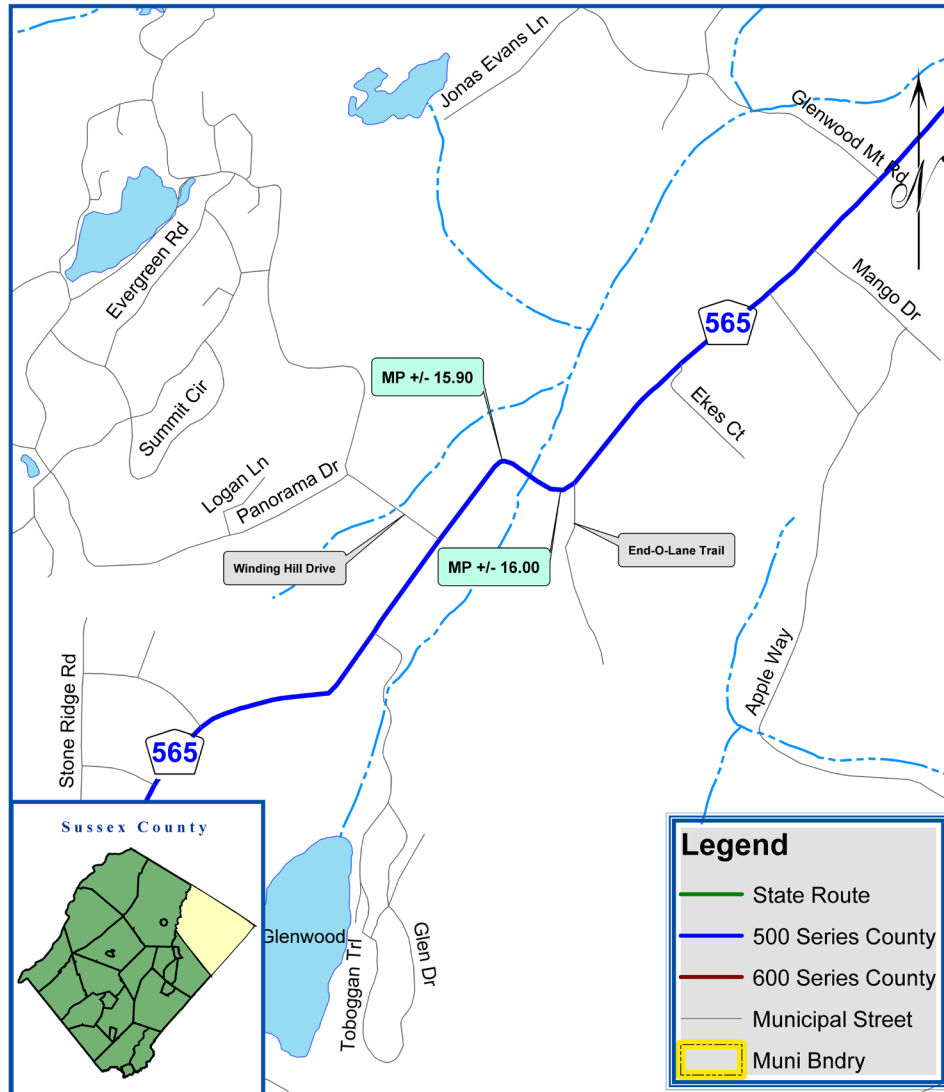


DEPARTMENT OF ENGINEERING AND PLANNING  
Division of Engineering  
One Spring Street  
Newton, New Jersey 07860  
P: 973-579-0430  
F: 973-579-0440  
E: DPW@sussex.nj.us

Public Notice: CR 565 Glenwood Road, Vernon TWP.

Distributed: July 18, 2025

Project Location Map:



Sussex County Division of Engineering  
CR 565 (Glenwood Road)  
Between Winding Hill Drive and End-O-Lane Trail  
MP 15.70 - MP 16.20  
Vernon Township  
Location Map - Not to Scale

N:\04 Asset\01 Road\565\A\_A\PROJECTS\2025 CR 565 Martin Farm Horizontal Curve\2025 Traffic Safety Enhancement\Public Notice\20250703\_CR 565 MP 15.70 to MP 16.20\_Location Map.mxd